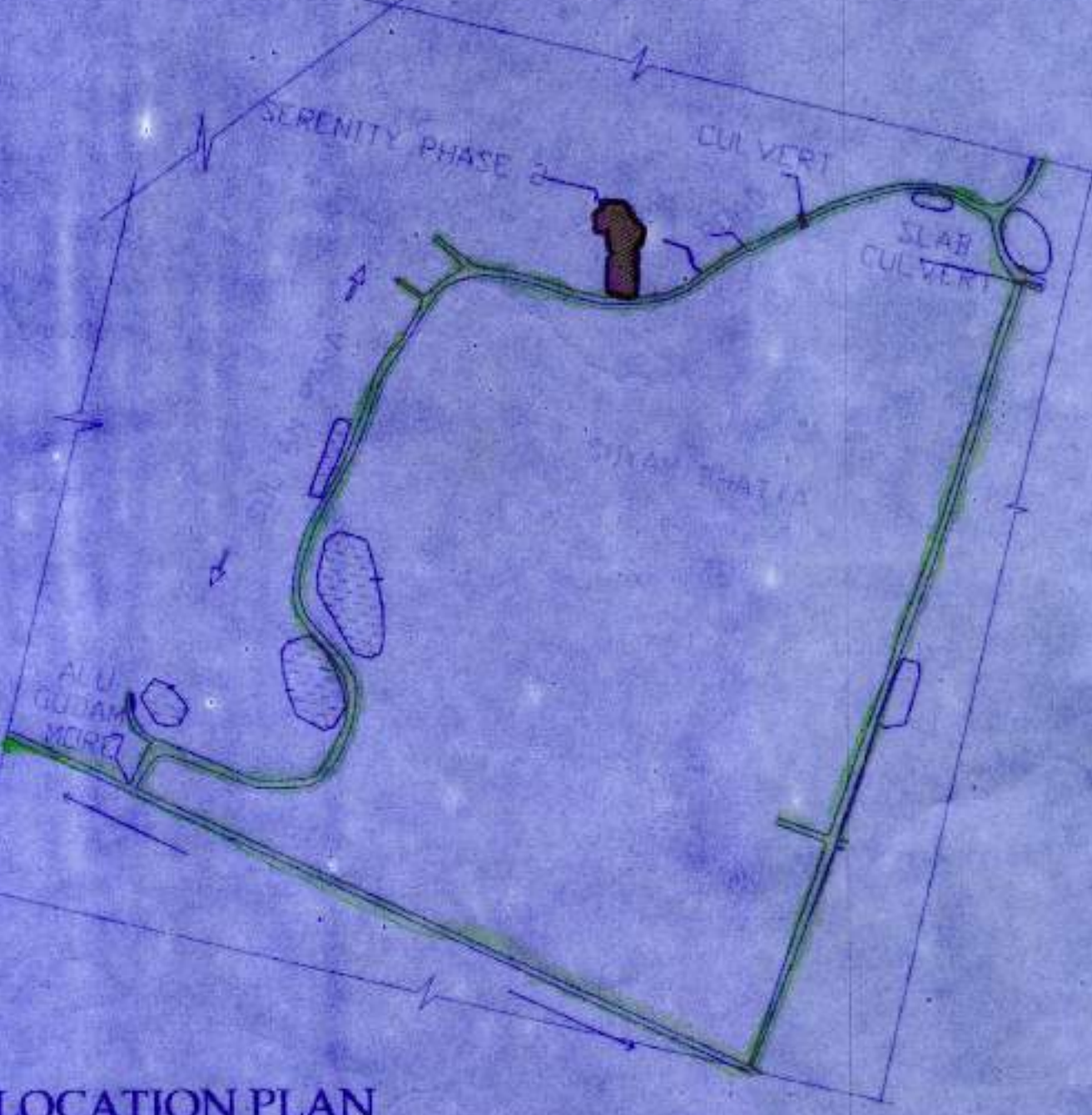


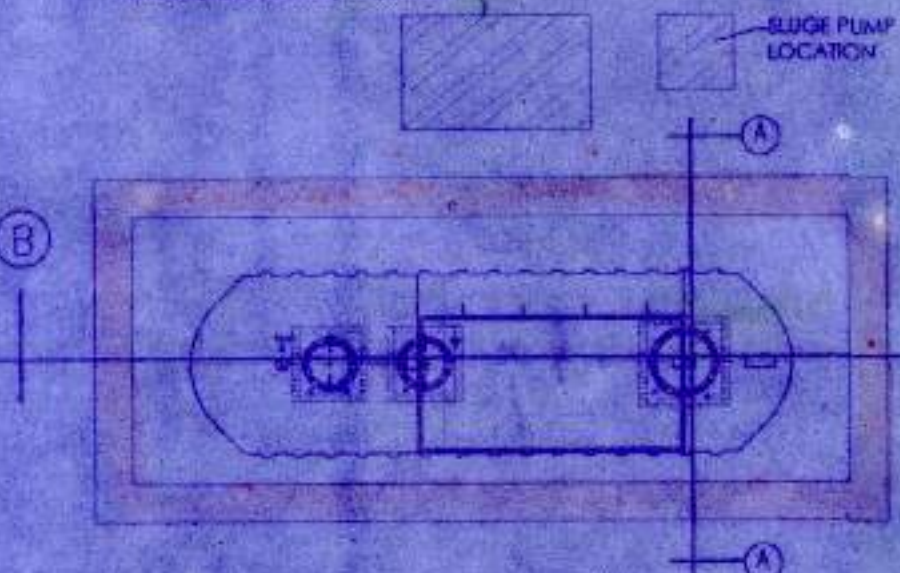
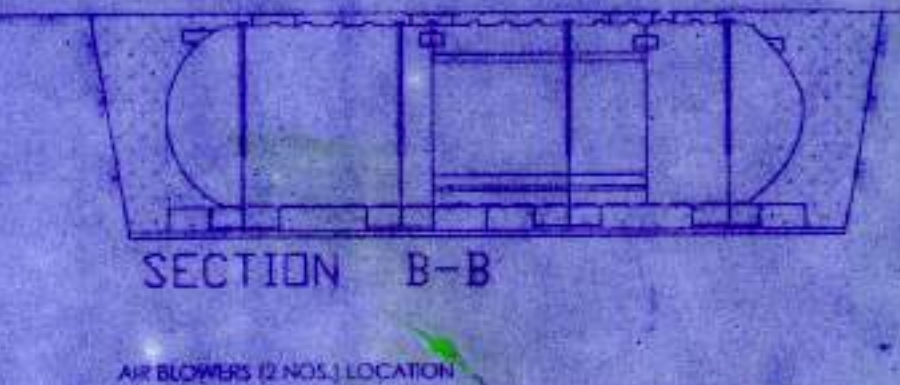
NO.	DESCRIPTION	AREA	UNIT
1	CONCRETE FLOOR	12000.00	SQ.M.
2	CONCRETE ROOF	12000.00	SQ.M.
3	CONCRETE WALL	1000.00	SQ.M.
4	CONCRETE COLUMN	100.00	SQ.M.
5	CONCRETE BEAM	100.00	SQ.M.
6	CONCRETE SLAB	100.00	SQ.M.
7	CONCRETE STAIR	100.00	SQ.M.
8	CONCRETE LIFT	100.00	SQ.M.
9	CONCRETE CURB	100.00	SQ.M.
10	CONCRETE CURB	100.00	SQ.M.
11	CONCRETE CURB	100.00	SQ.M.
12	CONCRETE CURB	100.00	SQ.M.
13	CONCRETE CURB	100.00	SQ.M.
14	CONCRETE CURB	100.00	SQ.M.
15	CONCRETE CURB	100.00	SQ.M.
16	CONCRETE CURB	100.00	SQ.M.
17	CONCRETE CURB	100.00	SQ.M.
18	CONCRETE CURB	100.00	SQ.M.
19	CONCRETE CURB	100.00	SQ.M.
20	CONCRETE CURB	100.00	SQ.M.
21	CONCRETE CURB	100.00	SQ.M.
22	CONCRETE CURB	100.00	SQ.M.
23	CONCRETE CURB	100.00	SQ.M.
24	CONCRETE CURB	100.00	SQ.M.
25	CONCRETE CURB	100.00	SQ.M.
26	CONCRETE CURB	100.00	SQ.M.
27	CONCRETE CURB	100.00	SQ.M.
28	CONCRETE CURB	100.00	SQ.M.
29	CONCRETE CURB	100.00	SQ.M.
30	CONCRETE CURB	100.00	SQ.M.

SITE PLAN  
(SCALE - 1:600)

- SPECIFICATION**
1. ALL DIMENSIONS ARE IN METERS UNLESS OTHERWISE SPECIFIED
  2. ALL CURBS SHALL BE 100/200 HIGH
  3. ALL FINISHES SHALL BE AS PER SPECIFICATION
  4. BLOCK WORK OF ALL WALLS SHALL BE IN CEMENT (M20)
  5. BLOCK WORK OF ALL WALLS SHALL BE IN CEMENT (M20)
  6. 15 MM THK. C. PLASTER WITH C.S. (1:3) FOR EXTERIOR
  7. 20 MM THK. C. PLASTER WITH C.S. (1:3) FOR INTERIOR
  8. 10 MM THK. C. PLASTER WITH C.S. (1:3) FOR CEILING
  9. 25 MM THK. C.S. (1:3) SHALL BE PROVIDED
  10. 10 MM THK. WITHIN TILE FLOORING
  11. 150 MM X 100 MM WOODEN SHAPING
  12. THE DEPTH OF FOUNDATION SHALL BE AS PER DESIGNER'S DESIGN NOT EXCEEDING THEORETICAL DEPTH OF SOIL BENEATH FOUNDATION
  13. GRADE OF CONCRETE (M20) IS 1:1.5:3
  14. GRADE OF SOIL IS 1:1.5:3
  15. GRADE OF SOIL IS 1:1.5:3
  16. GRADE OF SOIL IS 1:1.5:3
  17. GRADE OF SOIL IS 1:1.5:3
  18. GRADE OF SOIL IS 1:1.5:3
  19. GRADE OF SOIL IS 1:1.5:3
  20. GRADE OF SOIL IS 1:1.5:3



LOCATION PLAN  
(SCALE - 1:12000)



TYP. DETAILS OF S.T.P. (SCALE = 1:100)

GROUND FLOOR PLAN SHOWING SERVICES & SITE PLAN (SCALE - 1:200)

*Abhishek*  
Director  
Sugan Griha Nirmaan Ltd.  
Erode, Madhurai P.W. Ltd.  
Arya Projects Ltd.

*Saughya Mitra*  
SAUGHYA MITRA  
Rajapur Sonarpur, West Bengal, India  
Mobile: 98302-10110

*Utpal Santra*  
UTPAL SANTRA  
Rajapur Sonarpur, West Bengal, India  
Mobile: 98302-10110

*Alok Roy*  
Alok Roy  
Rajapur Sonarpur, West Bengal, India  
Mobile: 98302-10110

**DECLARATION OF O.W.N.E.R.**  
I HEREBY CERTIFY THAT THE FOUNDATION AND SUPER-STRUCTURE OF THE BUILDING PROPOSED FOR CONSTRUCTION ARE SUBJECT TO THE FOLLOWING CONDITIONS: 1. THE DEPTH OF FOUNDATION SHALL BE AS PER DESIGNER'S DESIGN NOT EXCEEDING THEORETICAL DEPTH OF SOIL BENEATH FOUNDATION. 2. GRADE OF CONCRETE (M20) IS 1:1.5:3. 3. GRADE OF SOIL IS 1:1.5:3. 4. GRADE OF SOIL IS 1:1.5:3. 5. GRADE OF SOIL IS 1:1.5:3. 6. GRADE OF SOIL IS 1:1.5:3. 7. GRADE OF SOIL IS 1:1.5:3. 8. GRADE OF SOIL IS 1:1.5:3. 9. GRADE OF SOIL IS 1:1.5:3. 10. GRADE OF SOIL IS 1:1.5:3.

**PROJECT TITLE:**  
PROPOSED PLANS FOR G+V STORED (HEIGHT = 23.7 MTR) BUILDING AT PREMISES NO - 1479 KUSUMBA, MOOKDA - KUSUMBA, P.O. NO. 80, P.S. SONARPUR, WARD NO - 7, KHATA NO - 281, 282, 283, 284, R.S. DIAG NO. - 1556, 1562, 1561, 1560, 1558, 1541, 1567, 1566, 1570, 1569, 1580, 1578, 1581, 1582, 1583, 1584, 1585, 1586, 1587, 1588, 1589, 1590, 1591, 1592, 1593, 1594, 1595, 1596, 1597, 1598, 1599, 1600, 1601, 1602, 1603, 1604, 1605, 1606, 1607, 1608, 1609, 1610, 1611, 1612, 1613, 1614, 1615, 1616, 1617, 1618, 1619, 1620, 1621, 1622, 1623, 1624, 1625, 1626, 1627, 1628, 1629, 1630, 1631, 1632, 1633, 1634, 1635, 1636, 1637, 1638, 1639, 1640, 1641, 1642, 1643, 1644, 1645, 1646, 1647, 1648, 1649, 1650, 1651, 1652, 1653, 1654, 1655, 1656, 1657, 1658, 1659, 1660, 1661, 1662, 1663, 1664, 1665, 1666, 1667, 1668, 1669, 1670, 1671, 1672, 1673, 1674, 1675, 1676, 1677, 1678, 1679, 1680, 1681, 1682, 1683, 1684, 1685, 1686, 1687, 1688, 1689, 1690, 1691, 1692, 1693, 1694, 1695, 1696, 1697, 1698, 1699, 1700.

**NAME OF OWNER:** SUGAN GRIHA NIRMAAN LTD. & OTHERS.

**PROJECT ARCHITECT:** UTPAL SANTRA, RAJAPUR SONARPUR, WEST BENGAL, INDIA. CONTACT: 98302-10110.

**DATE:** 16/09/2025

**SCALE:** 1:600

**APPROVED:** [Signature] 16/09/2025

**RAJPUR SONARPUR MUNICIPALITY**